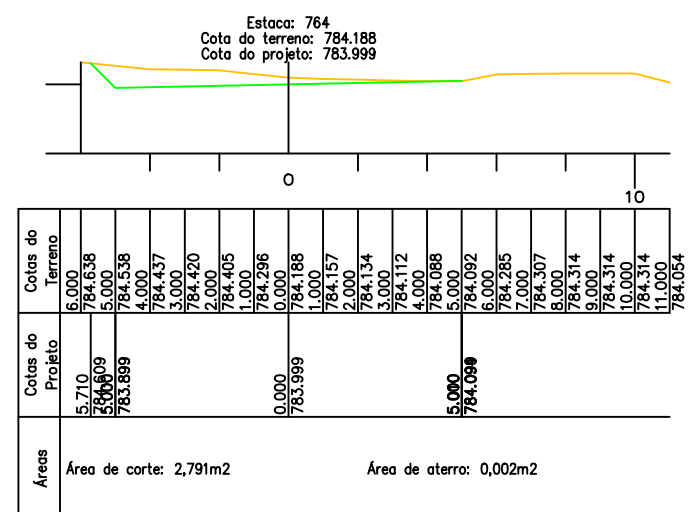
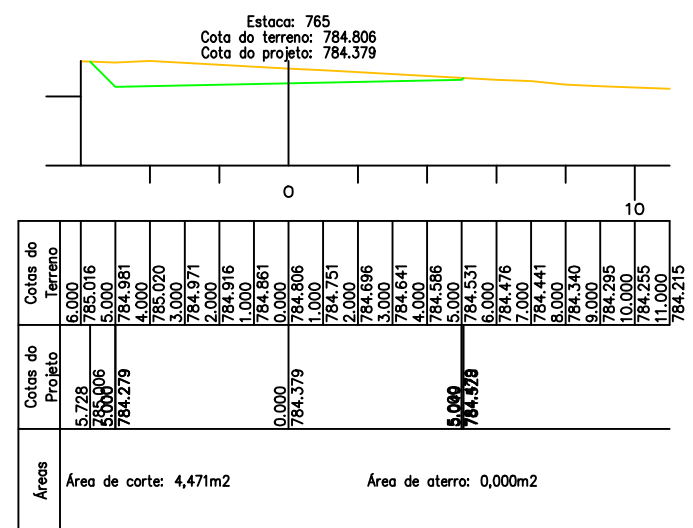
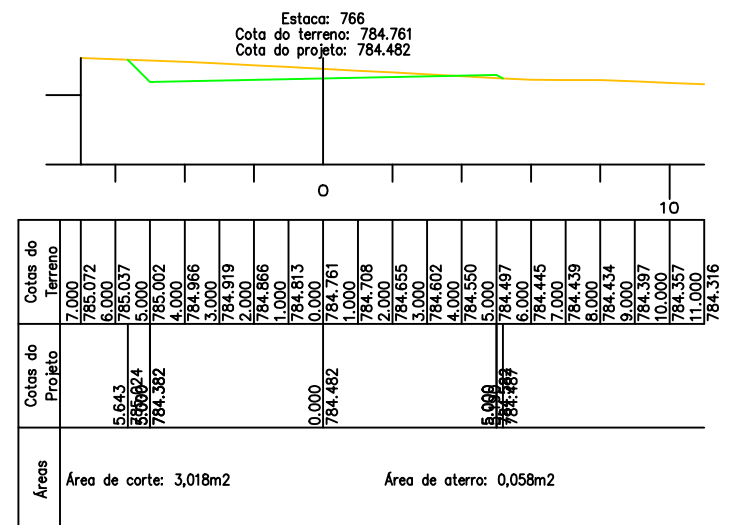
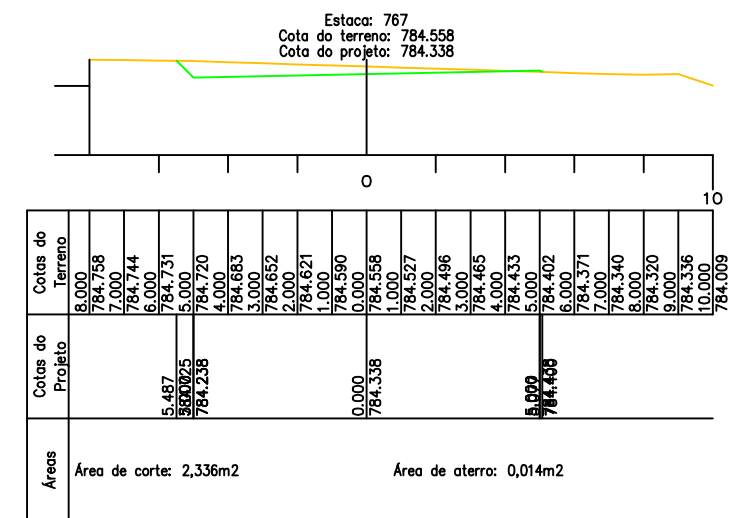
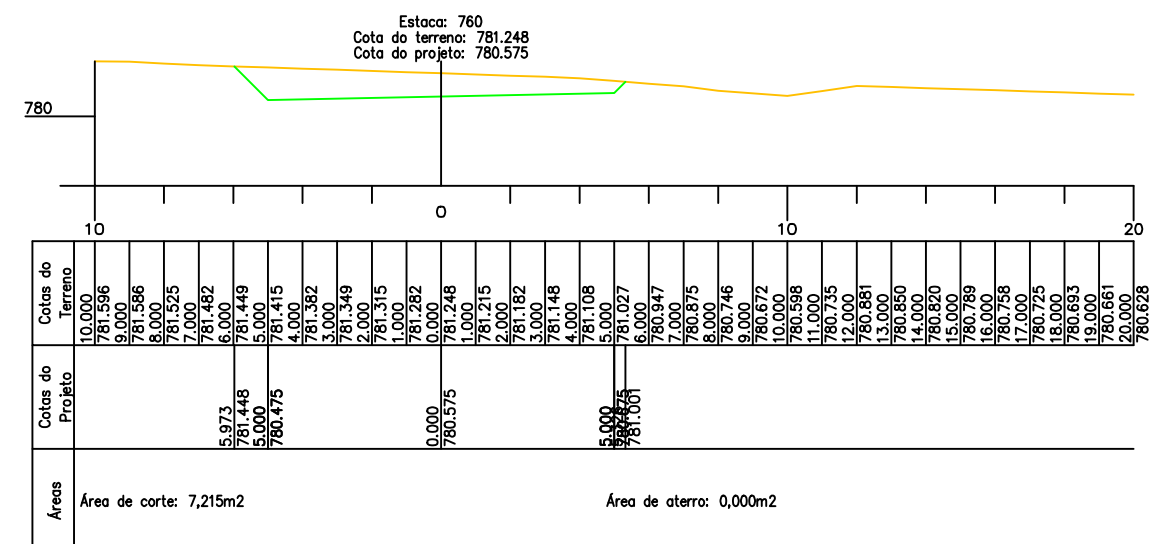
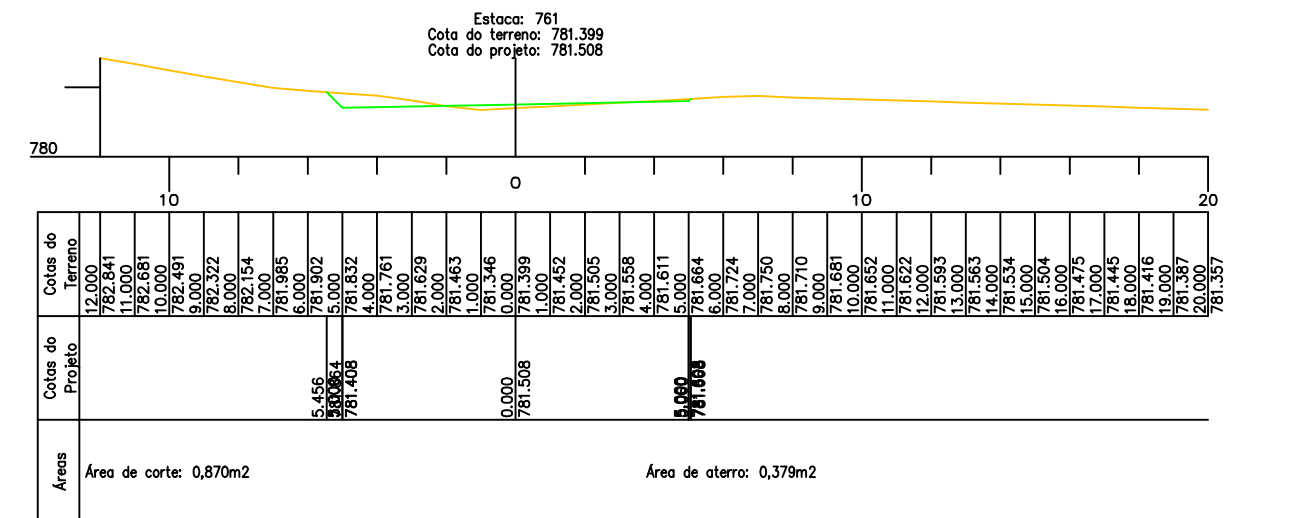
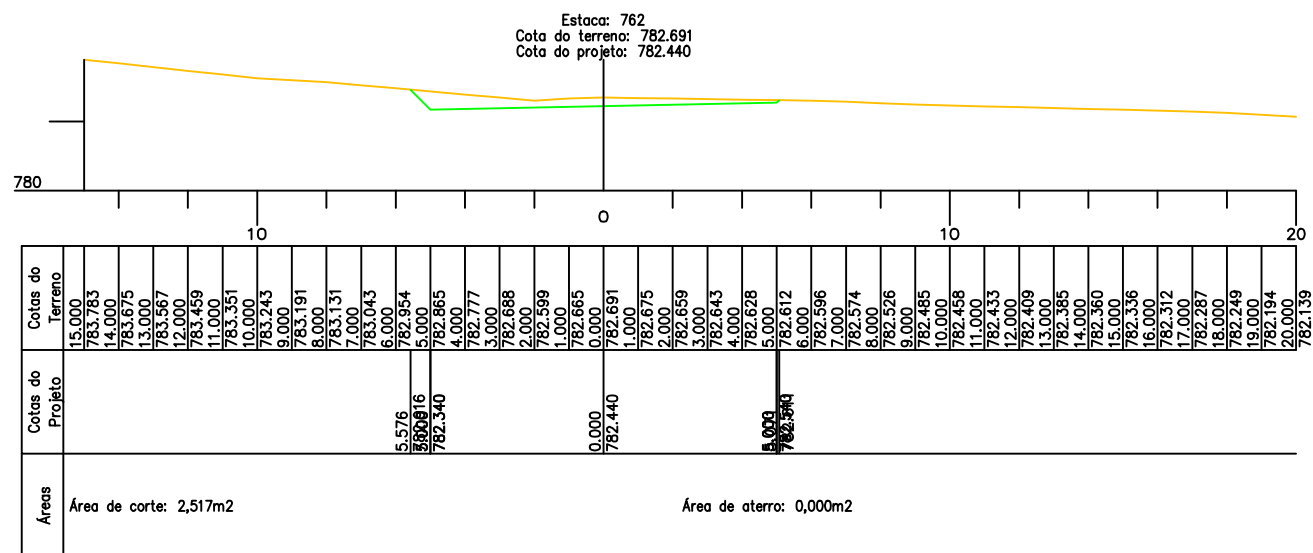
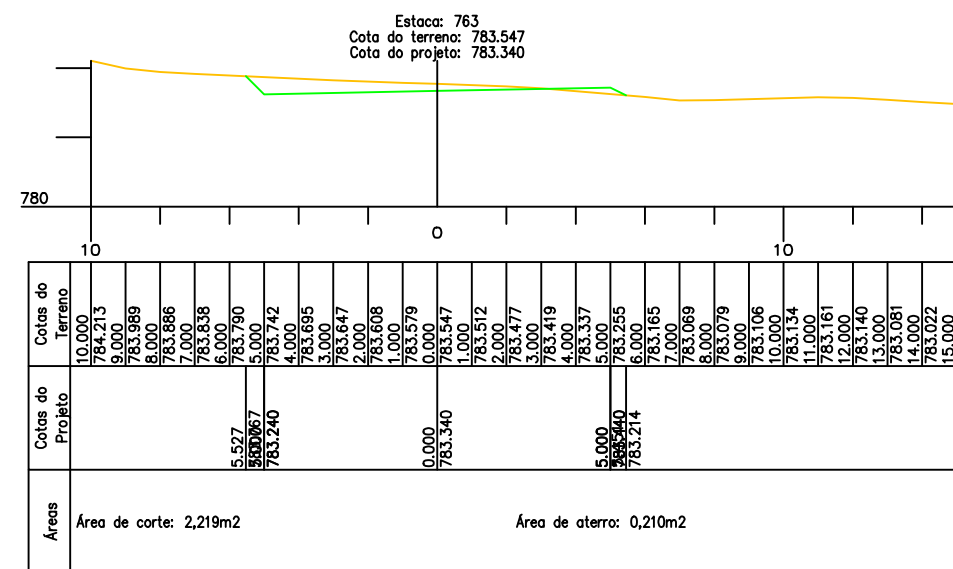
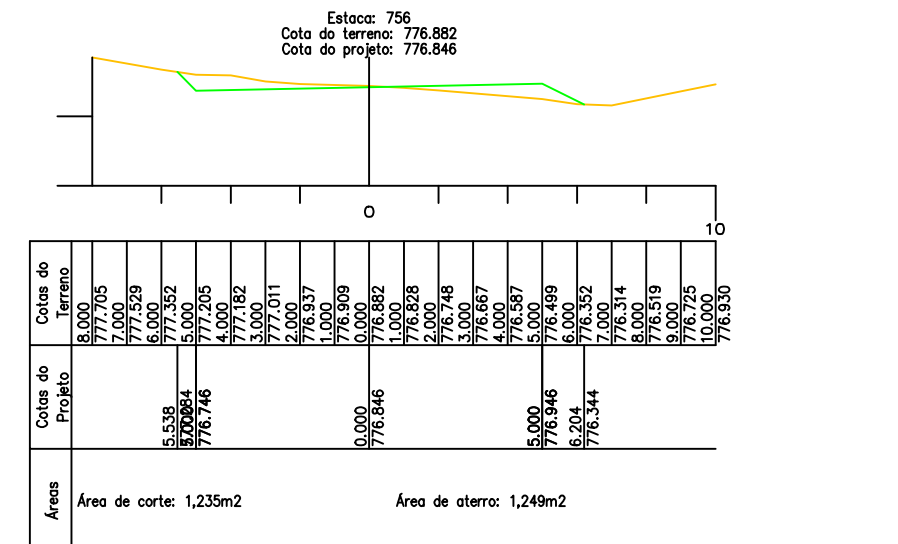
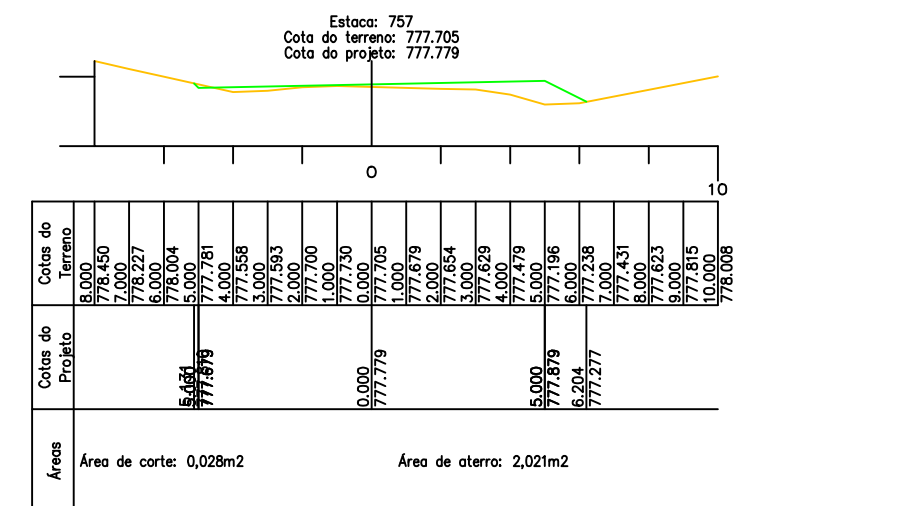
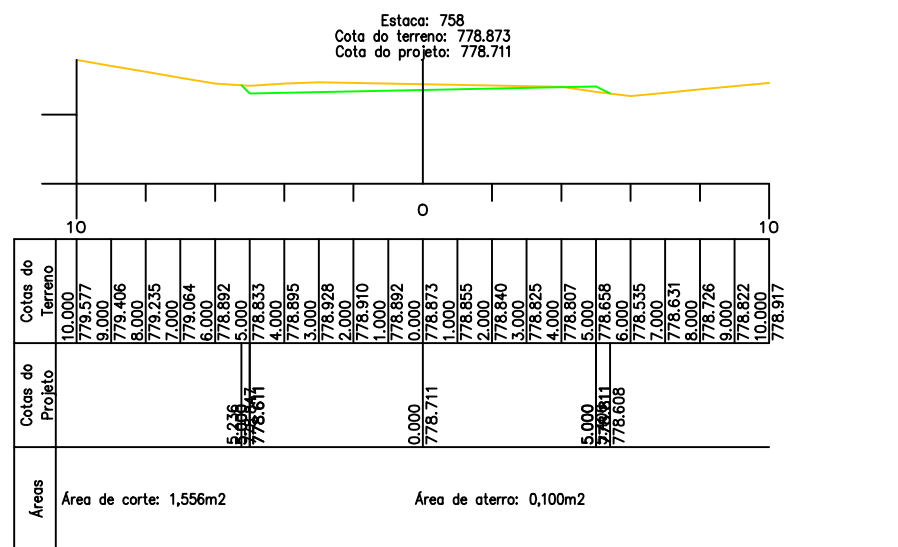


Estaca: 759
Cota do terreno: 779.963
Cota do projeto: 779.643

Estaca	Cota do Terreno (m)	Cota do Projeto (m)
750	778.807	778.407
751	778.900	778.400
752	779.028	778.400
753	779.050	778.400
754	779.050	778.400
755	779.050	778.400
756	779.050	778.400
757	779.050	778.400
758	779.050	778.400
759	779.050	778.400
760	779.050	778.400
761	779.050	778.400
762	779.050	778.400
763	779.050	778.400
764	779.050	778.400
765	779.050	778.400
766	779.050	778.400
767	779.050	778.400
768	779.050	778.400
769	779.050	778.400
770	779.050	778.400
771	779.050	778.400
772	779.050	778.400
773	779.050	778.400
774	779.050	778.400
775	779.050	778.400
776	779.050	778.400
777	779.050	778.400
778	779.050	778.400
779	779.050	778.400
780	779.050	778.400



LEGENDA	
	GREIDE PROJETADO
	TERRENO NATURAL



Conteúdo:	Seções Transversais
Título:	Concepção em Planta
Local:	Obs: A Obra Inicia-se na Comunidade Camponesa Cisterna e Segue Até o Centro Comunitário da Custódia, Zona Rural de Catalão - GO

Proprietário:	Prefeitura Municipal de Catalão
Cidade:	Catalão - GO
Bairro:	Centro

Desenho:	Hagamenon
Escalas:	1/200
Folha:	42/52

Data:
Agosto/2023

Assinaturas:

Proprietário:
Prefeitura Municipal de Catalão

Resp. Técnico:
Hagamenon P. dos Reis
CFT-BR nº 005784741-07

observação e outros:

Aprovação:
